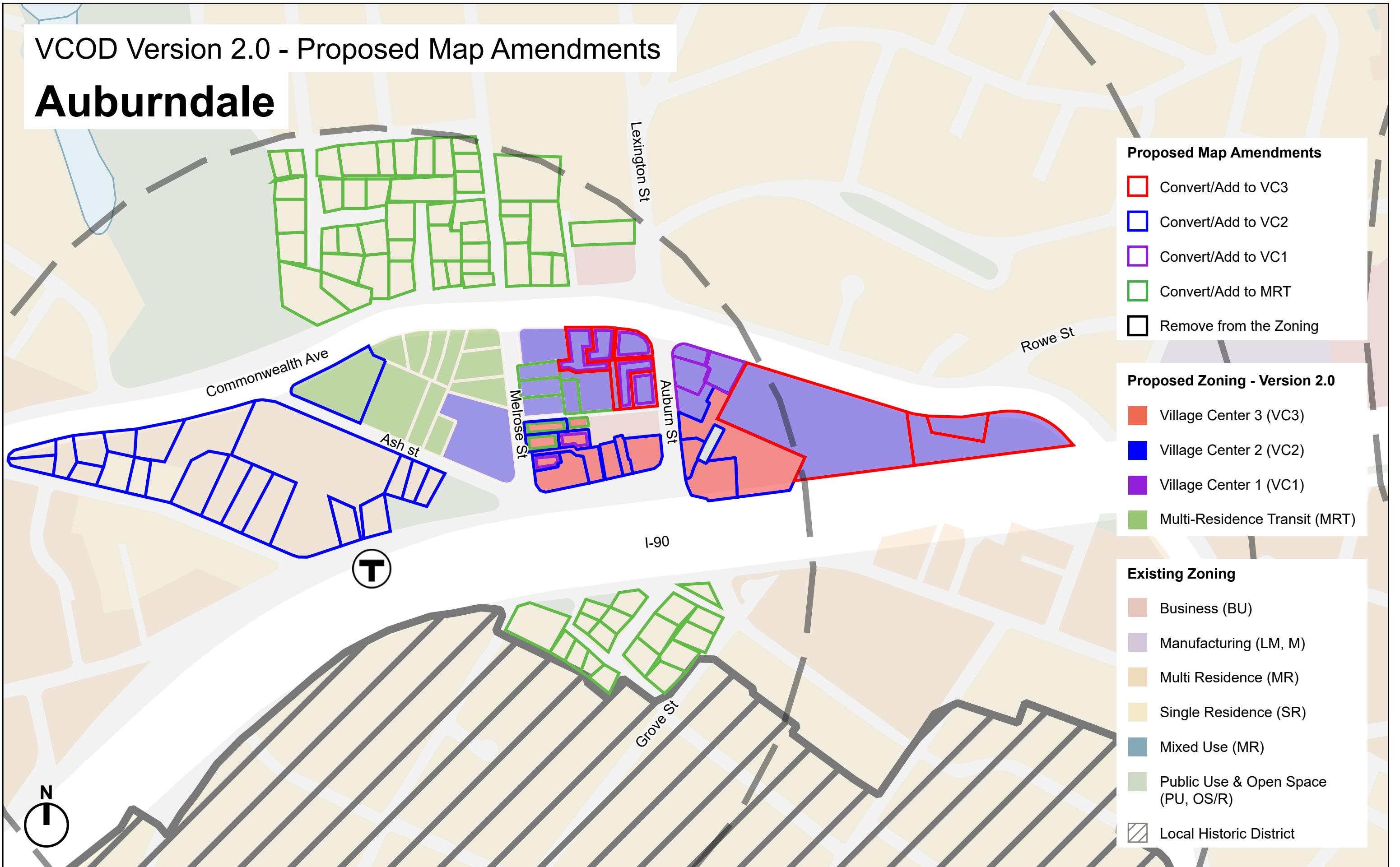


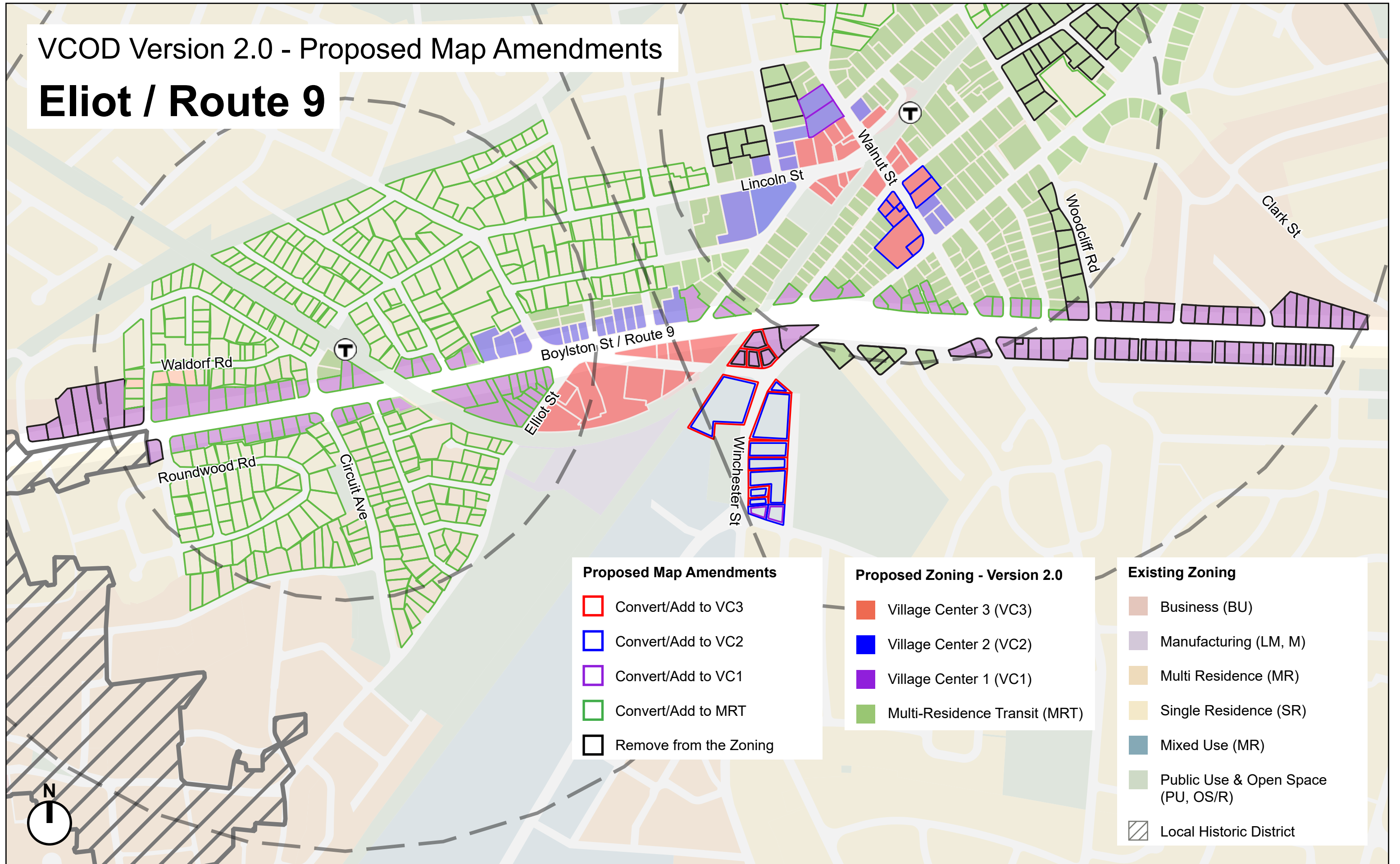
VCOD Version 2.0 - Proposed Map Amendments

Auburndale



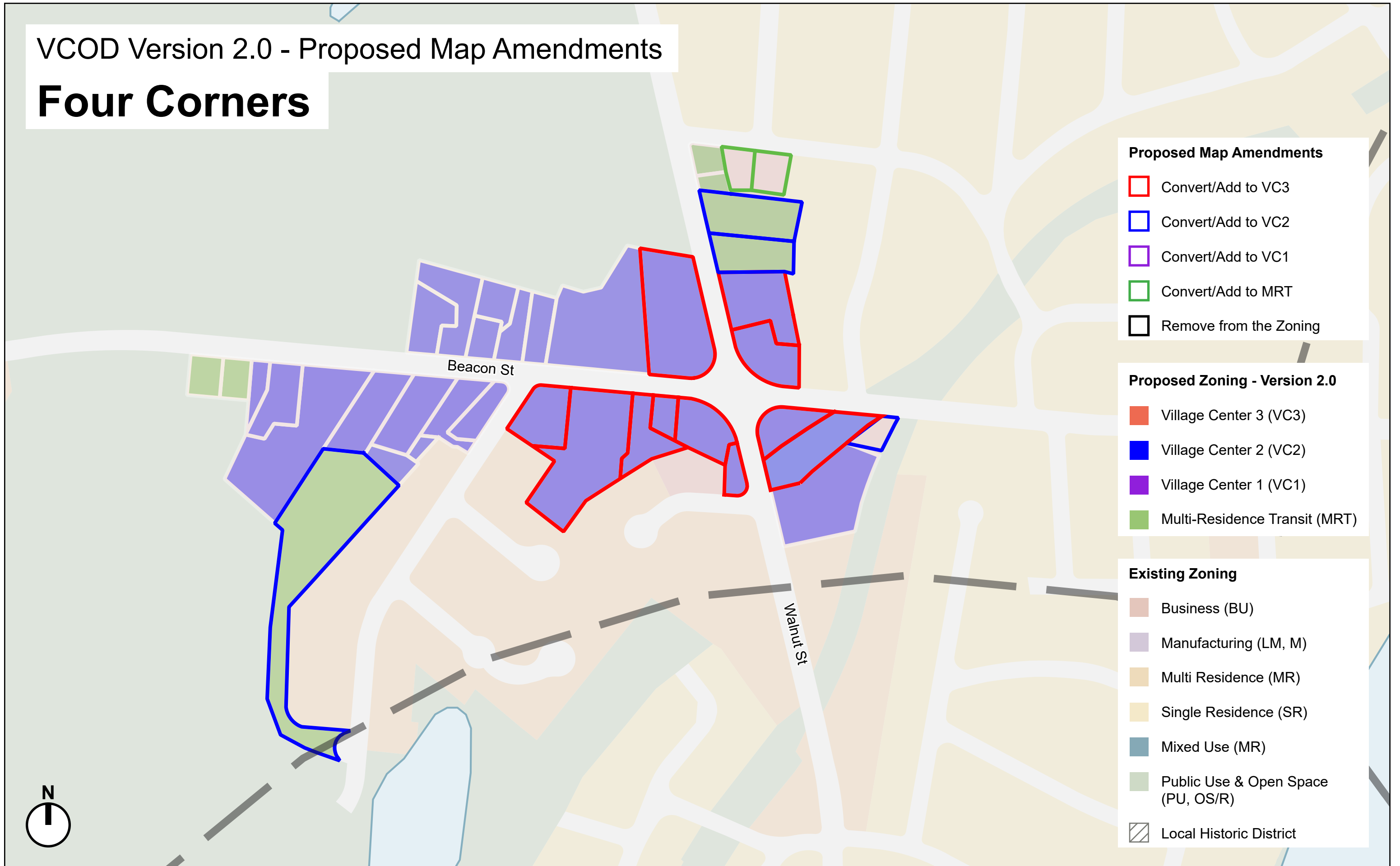
VCOD Version 2.0 - Proposed Map Amendments

Eliot / Route 9



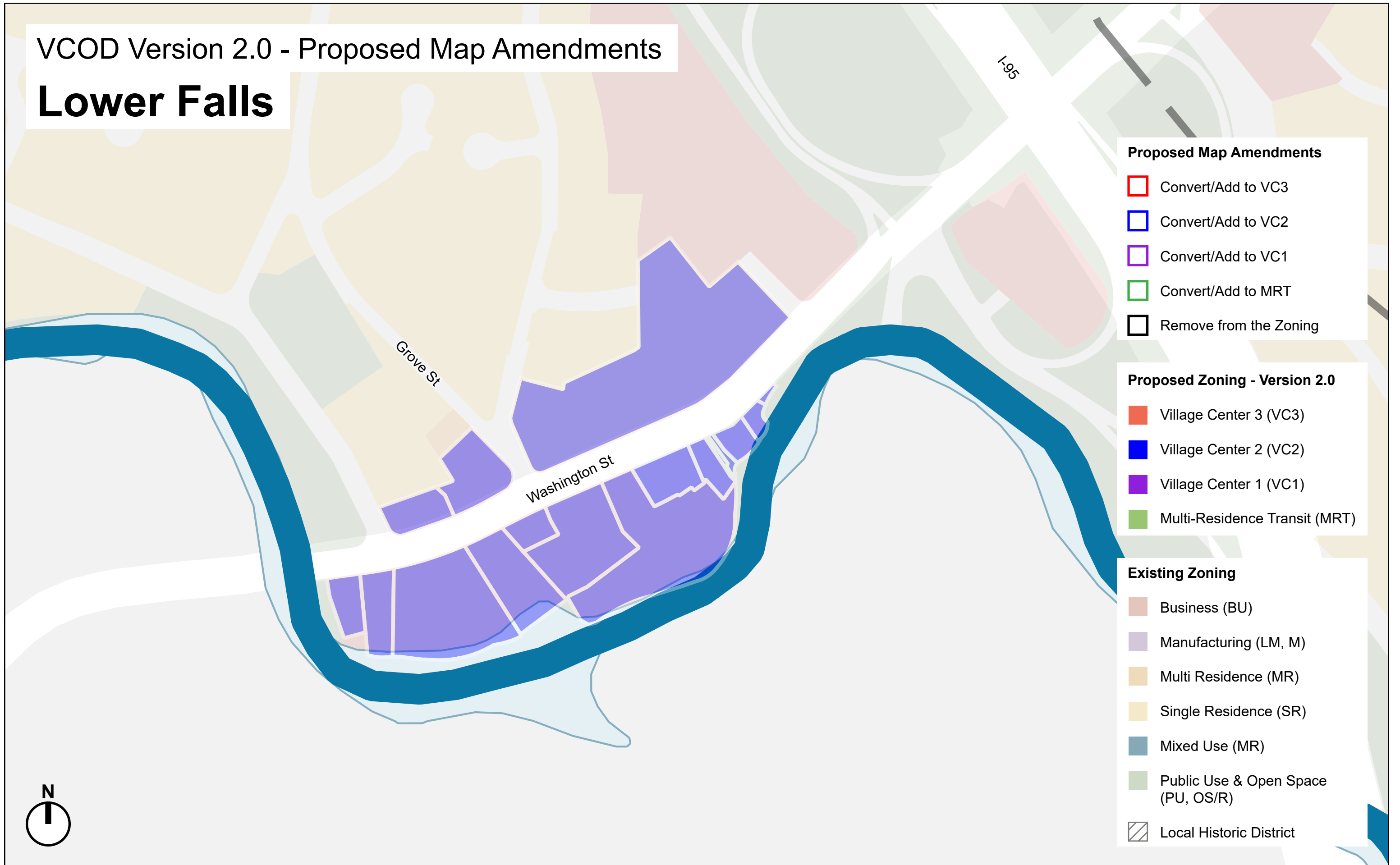
VCOD Version 2.0 - Proposed Map Amendments

Four Corners



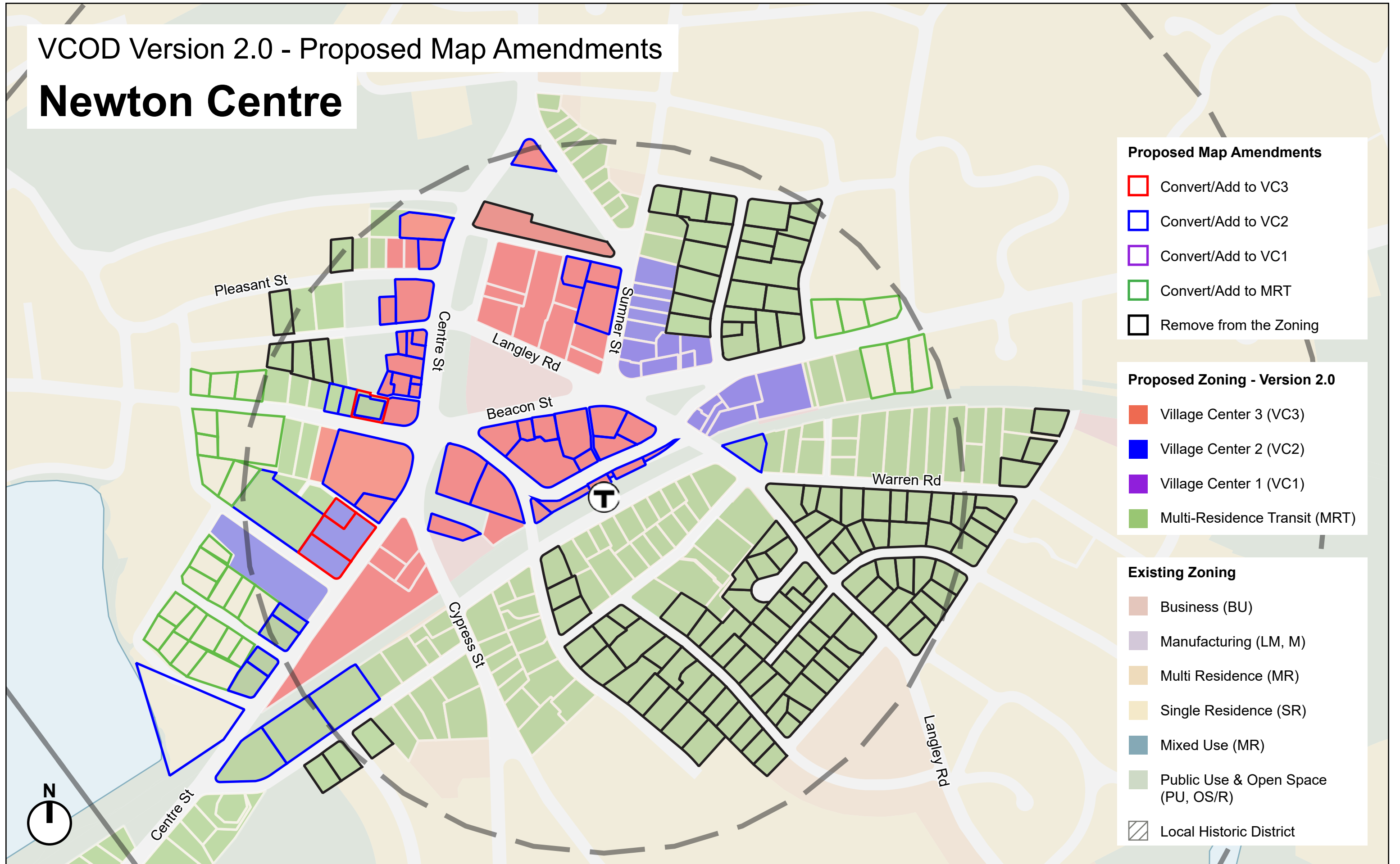
VCOD Version 2.0 - Proposed Map Amendments

Lower Falls



VCOD Version 2.0 - Proposed Map Amendments

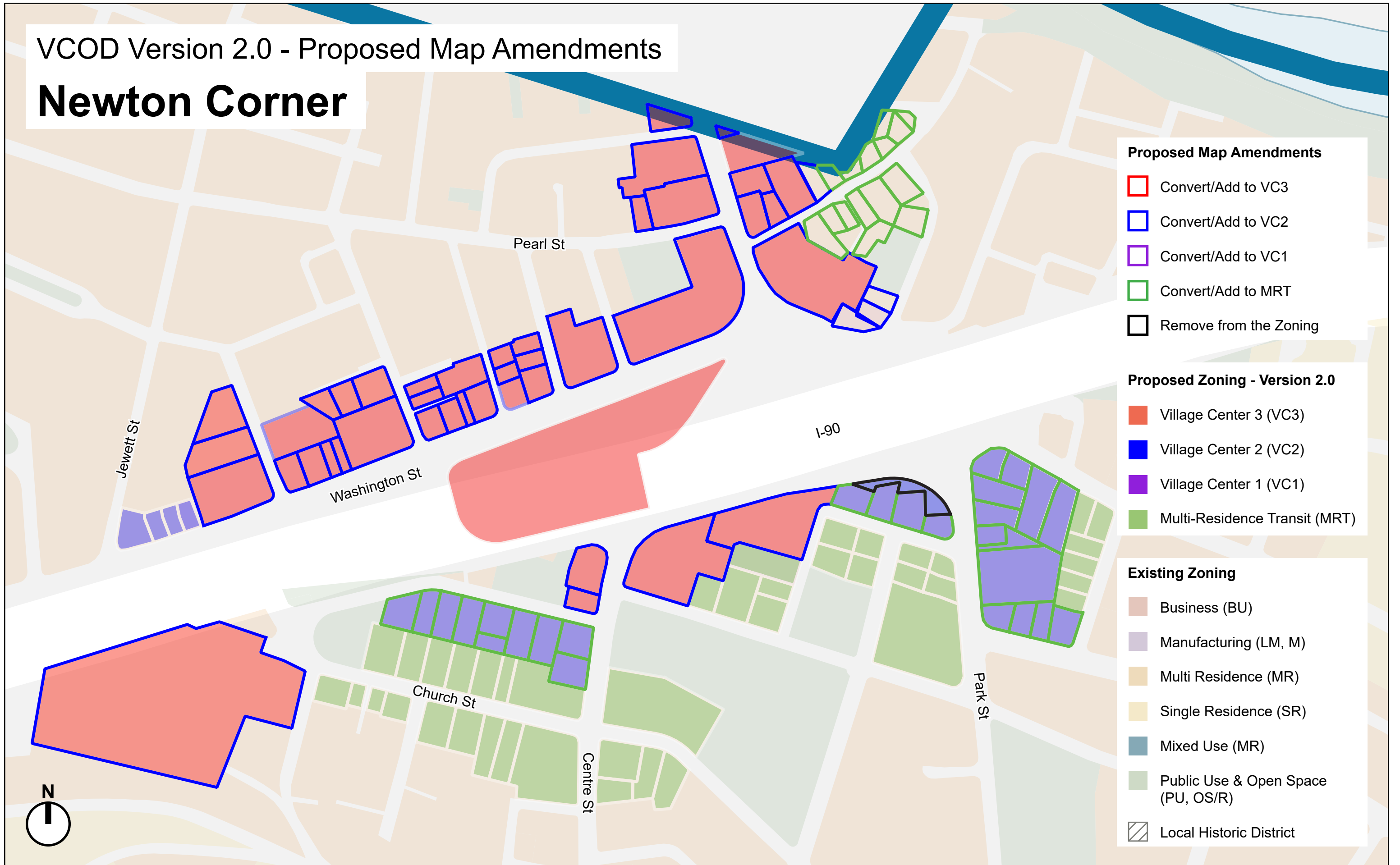
Newton Centre



DISCLAIMER: The proposed map amendments represent the compilation of amendments submitted by members of the public and City Councilors

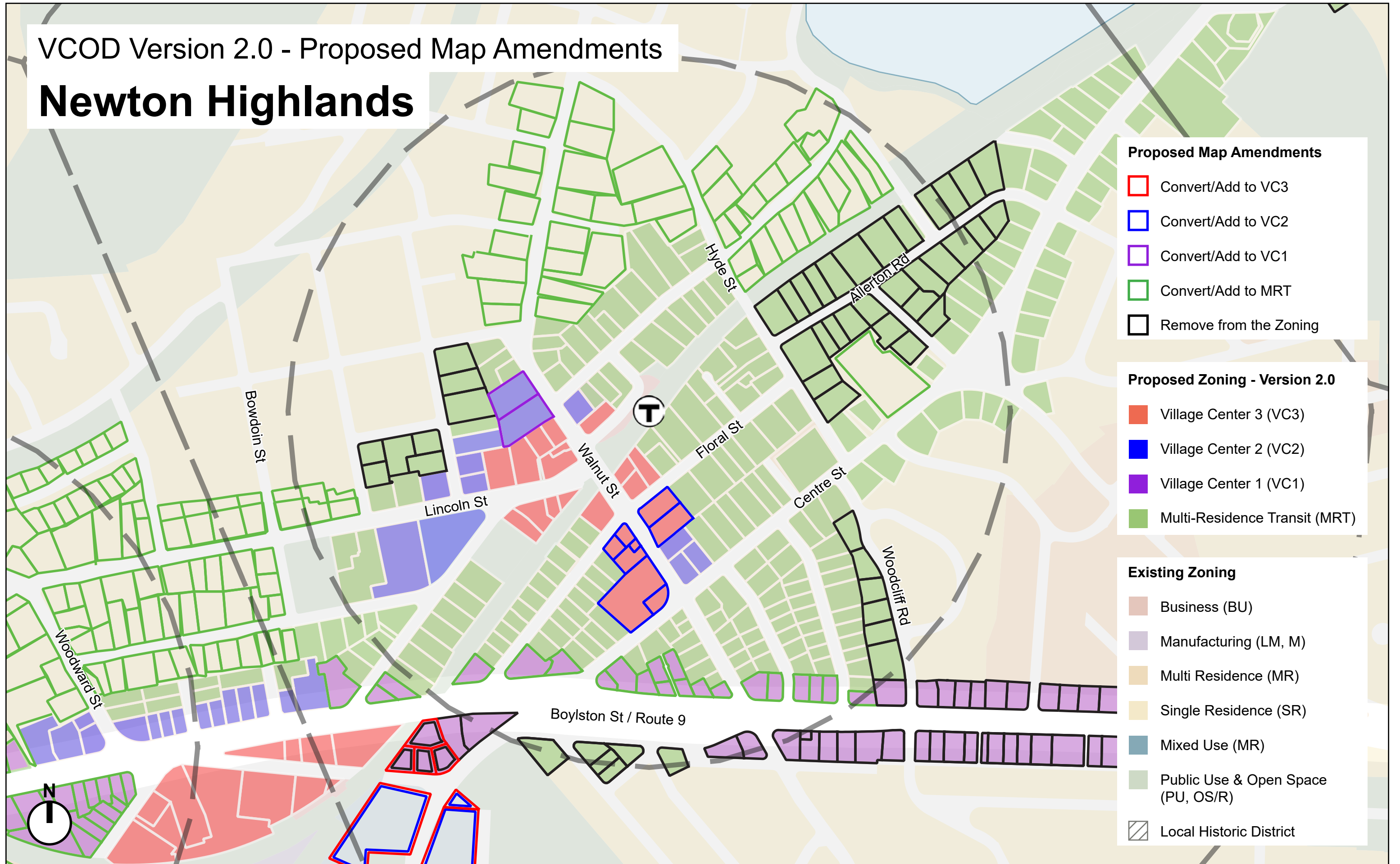
VCOD Version 2.0 - Proposed Map Amendments

Newton Corner



VCOD Version 2.0 - Proposed Map Amendments

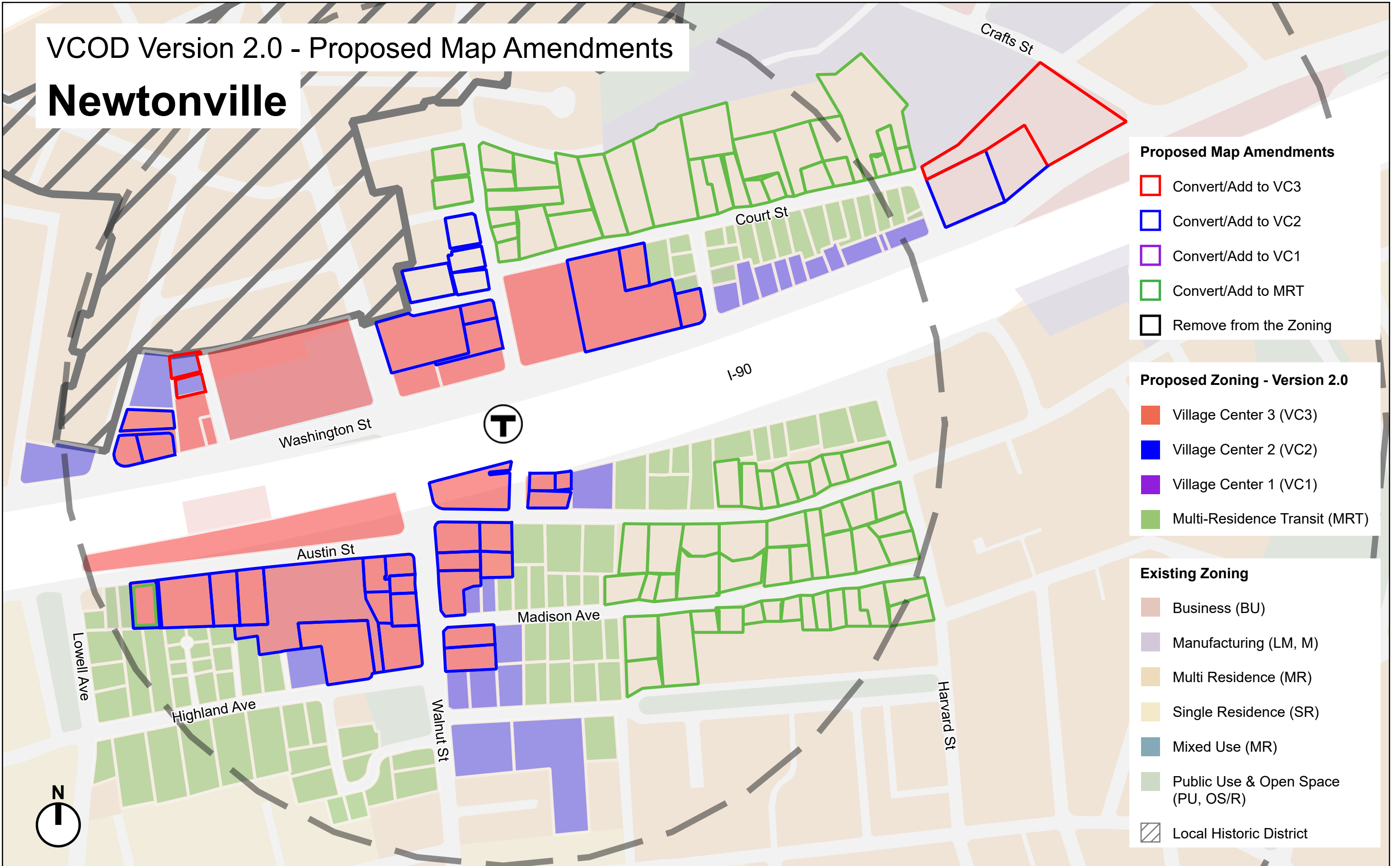
Newton Highlands



DISCLAIMER: The proposed map amendments represent the compilation of amendments submitted by members of the public and City Councilors

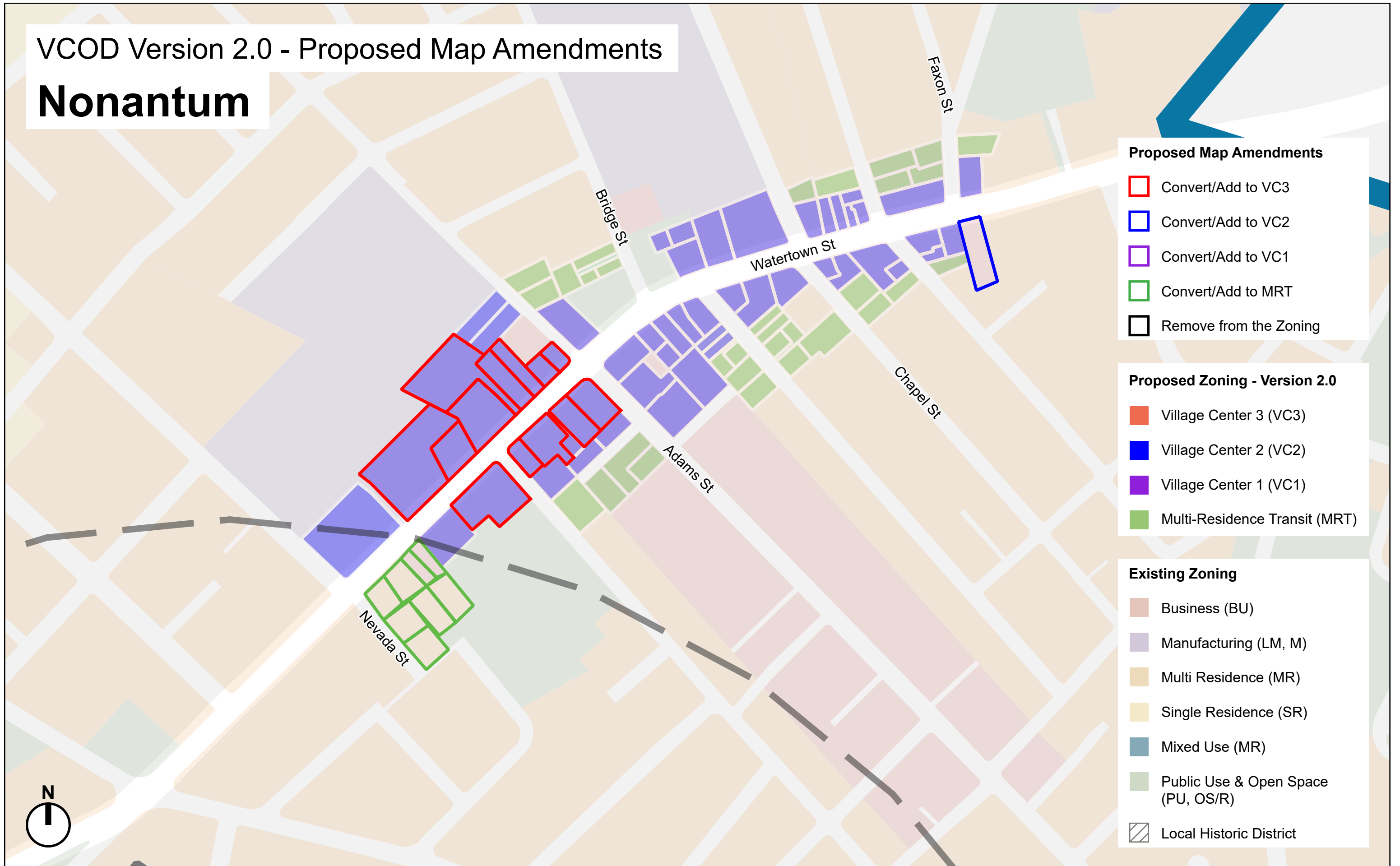
VCOD Version 2.0 - Proposed Map Amendments

Newtonville



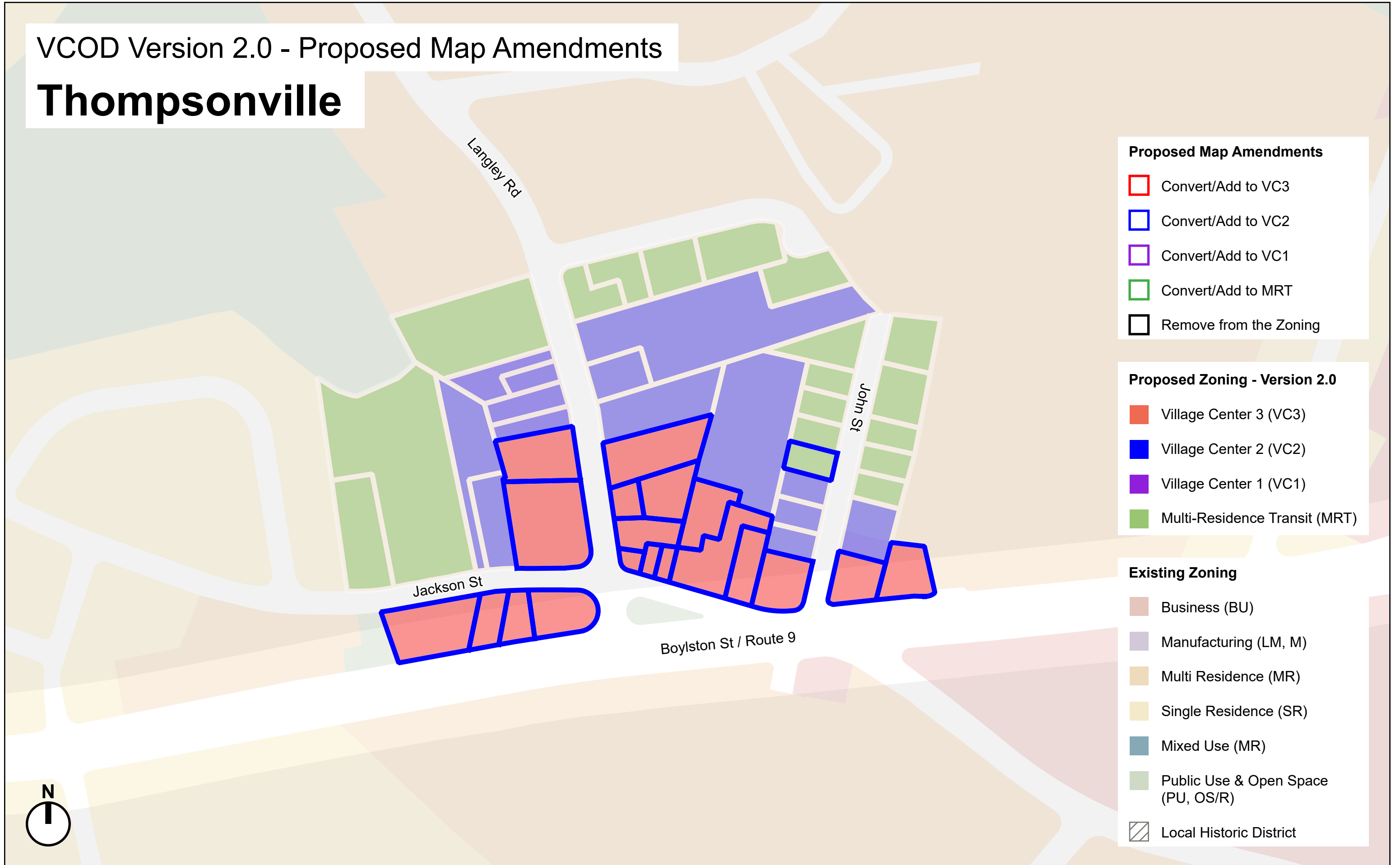
VCOD Version 2.0 - Proposed Map Amendments

Nonantum



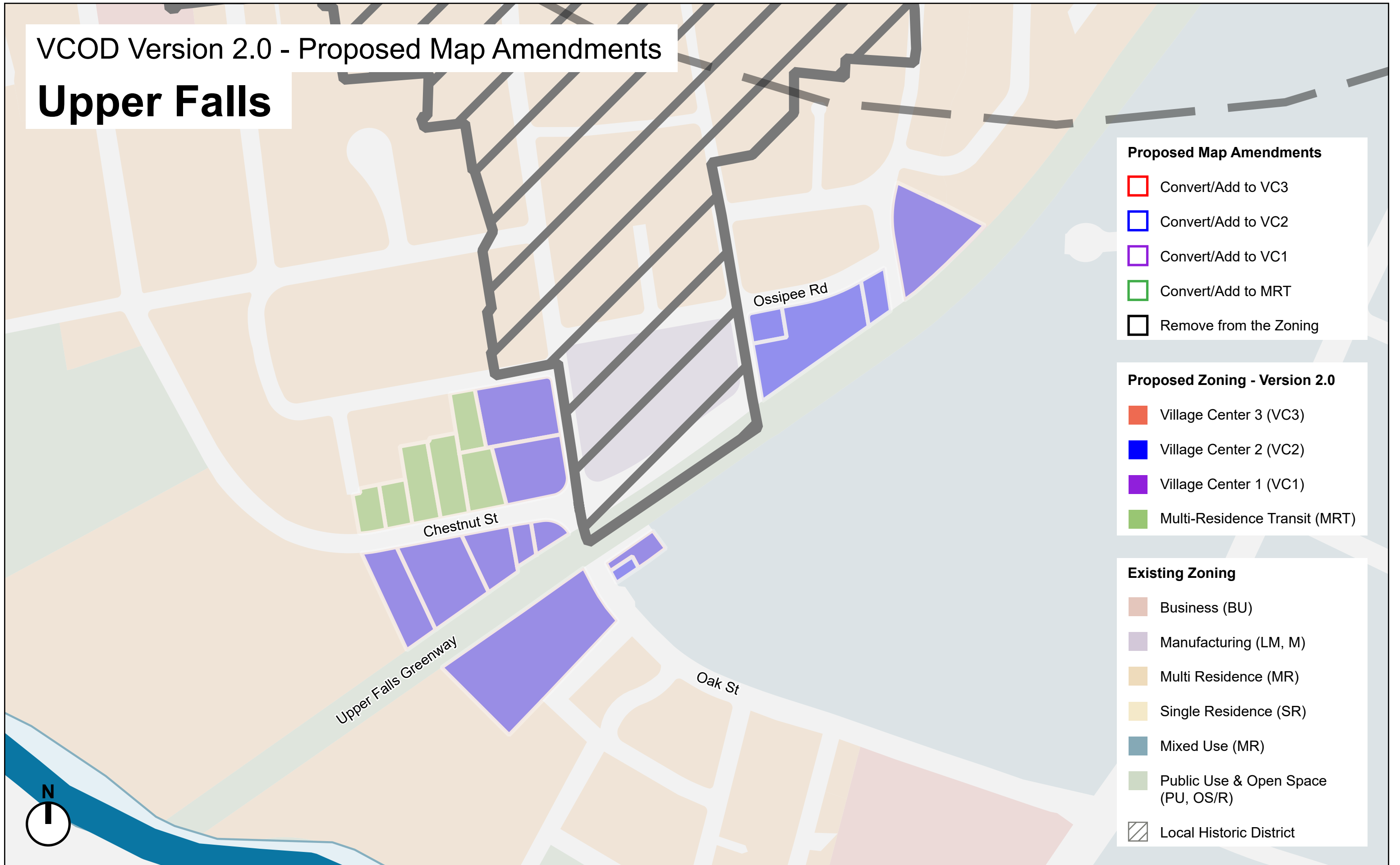
VCOD Version 2.0 - Proposed Map Amendments

Thompsonville



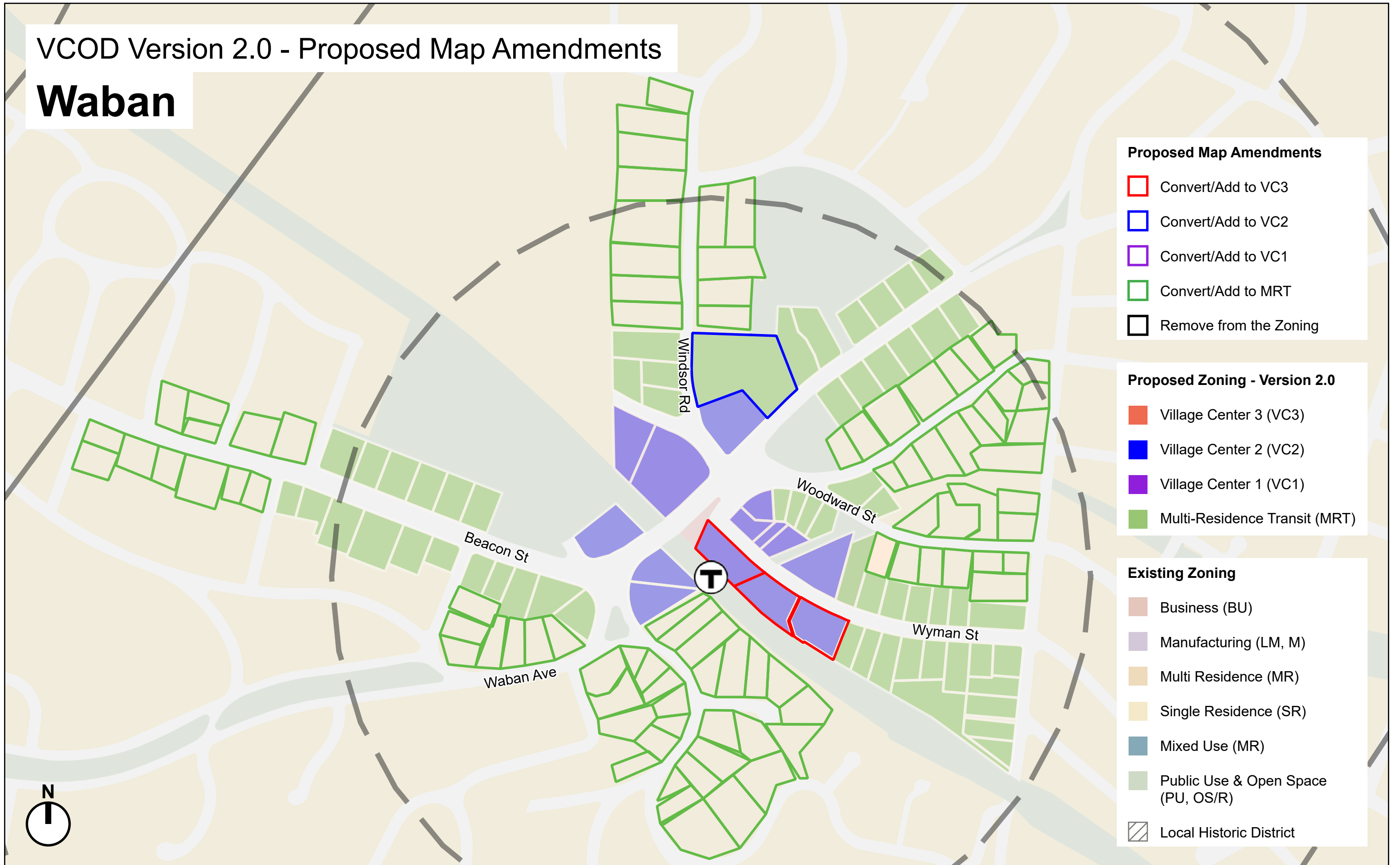
VCOD Version 2.0 - Proposed Map Amendments

Upper Falls



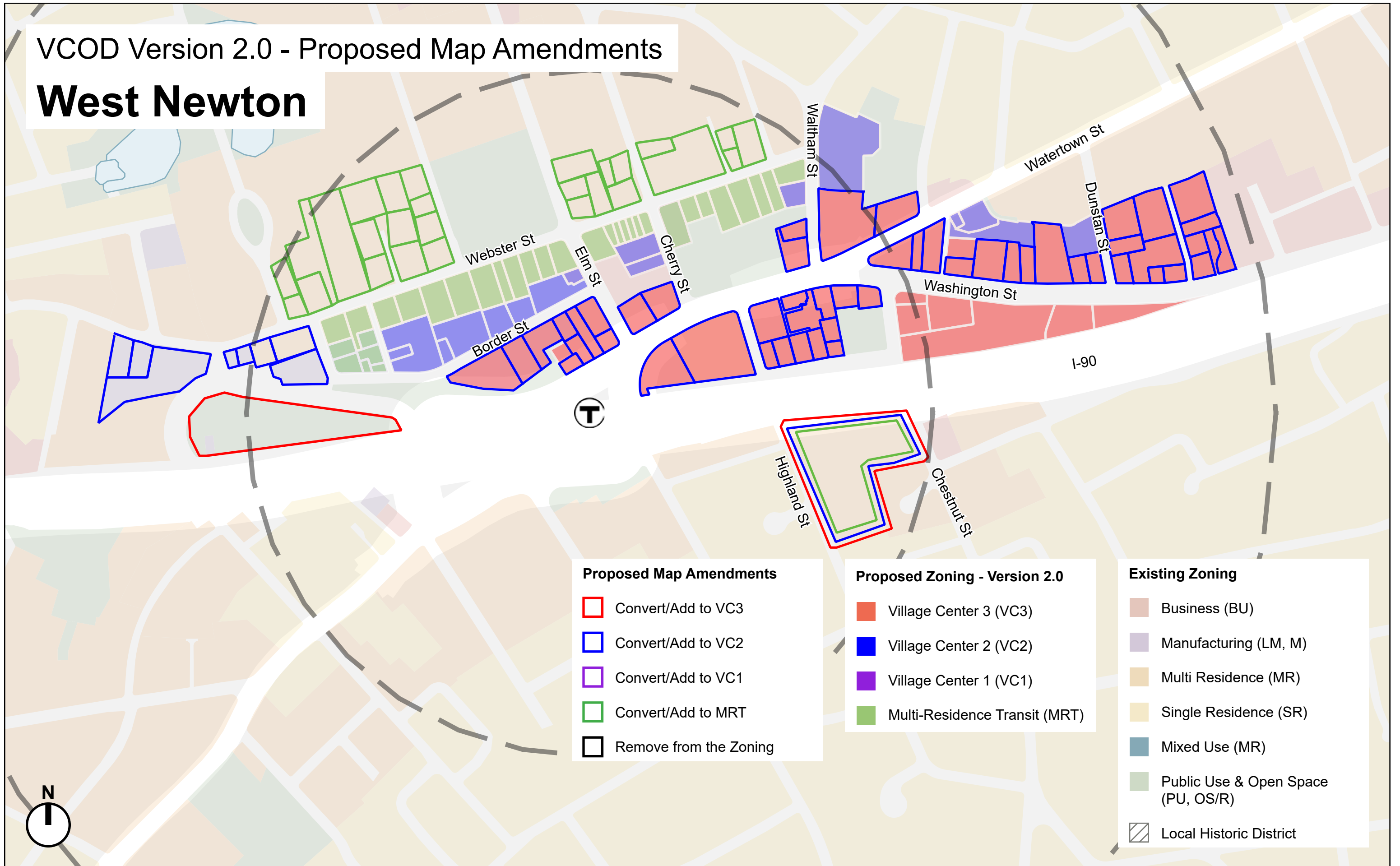
VCOD Version 2.0 - Proposed Map Amendments

Waban



VCOD Version 2.0 - Proposed Map Amendments

West Newton



Proposed Map Amendments

- Convert/Add to VC3
- Convert/Add to VC2
- Convert/Add to VC1
- Convert/Add to MRT
- Remove from the Zoning

Proposed Zoning - Version 2.0

- Village Center 3 (VC3)
- Village Center 2 (VC2)
- Village Center 1 (VC1)
- Multi-Residence Transit (MRT)

Existing Zoning

- Business (BU)
- Manufacturing (LM, M)
- Multi Residence (MR)
- Single Residence (SR)
- Mixed Use (MR)
- Public Use & Open Space (PU, OS/R)
- Local Historic District

